

I-95 at Central Boulevard Interchange Project

FDOT Project No. 413265-1-52-01

Project Status

*Presentation to:
Palm Beach TPA Governing Board
September 19, 2019*

Project Location Map



Project Overview

- » New diamond interchange
- » I-95 pavement resurfacing and widening from Military Trail to Donald Ross Road
- » Collector-Distributor roadways between Military Trail and Central Boulevard
- » New drainage, retaining walls, noise walls, signing, pavement markings, signalization, lighting, and ITS
- » Widen existing Central Boulevard bridge
- » Construct 10-foot wide sidewalks and 7-foot wide buffered bicycle lanes in both directions along Central Boulevard
- » Central Boulevard is an off-system facility owned and maintained by Palm Beach County
- » Future standalone Landscape Project

Project Objectives

- » Optimize mobility
- » Improve traffic operations
- » Increase level of service
- » Accommodate future traffic needs
- » Enhance public safety
- » Minimize right of way impacts
- » Provide noise abatement
- » Accommodate adjacent land uses
- » Improve emergency response times
- » Provide additional evacuation route
- » Enhance transportation network connectivity

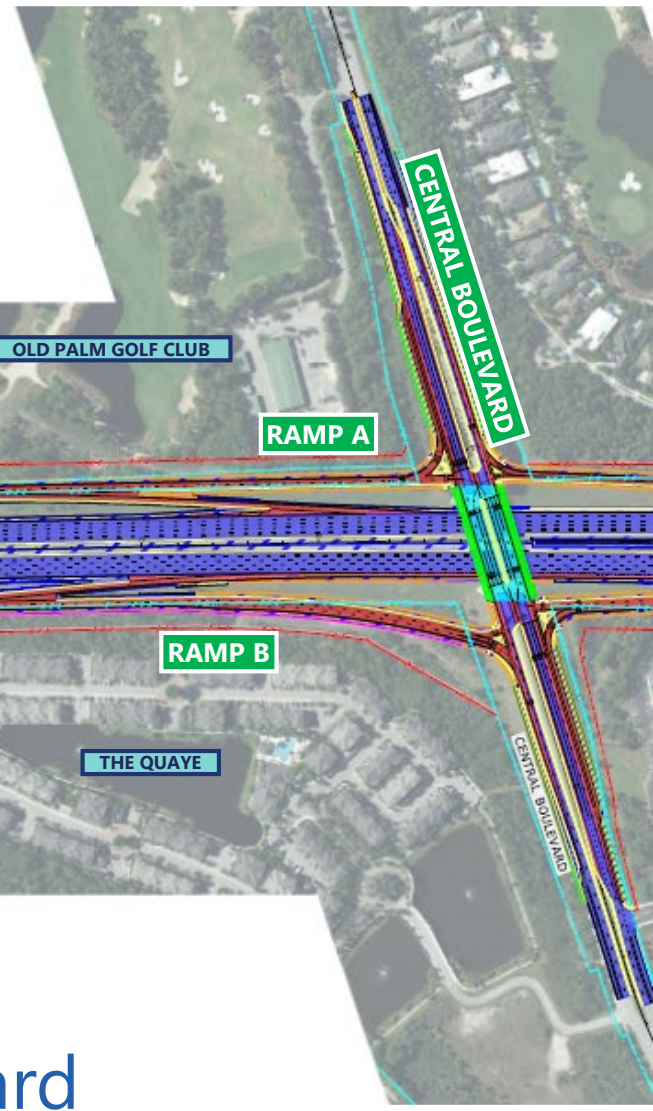
Project Schedule

PBTPA Governing Board Meeting	September 19, 2019
Palm Beach Gardens Commission Meeting	October 3, 2019
Public Information Workshop	November 14, 2019
Production (Plans In District)	October 4, 2021
Advance Plans Production Letting	July 26, 2023
Begin Construction	Spring 2025 (estimated)
End Construction	Spring 2028 (estimated)
Production	April 6, 2026
Letting	August 26, 2026

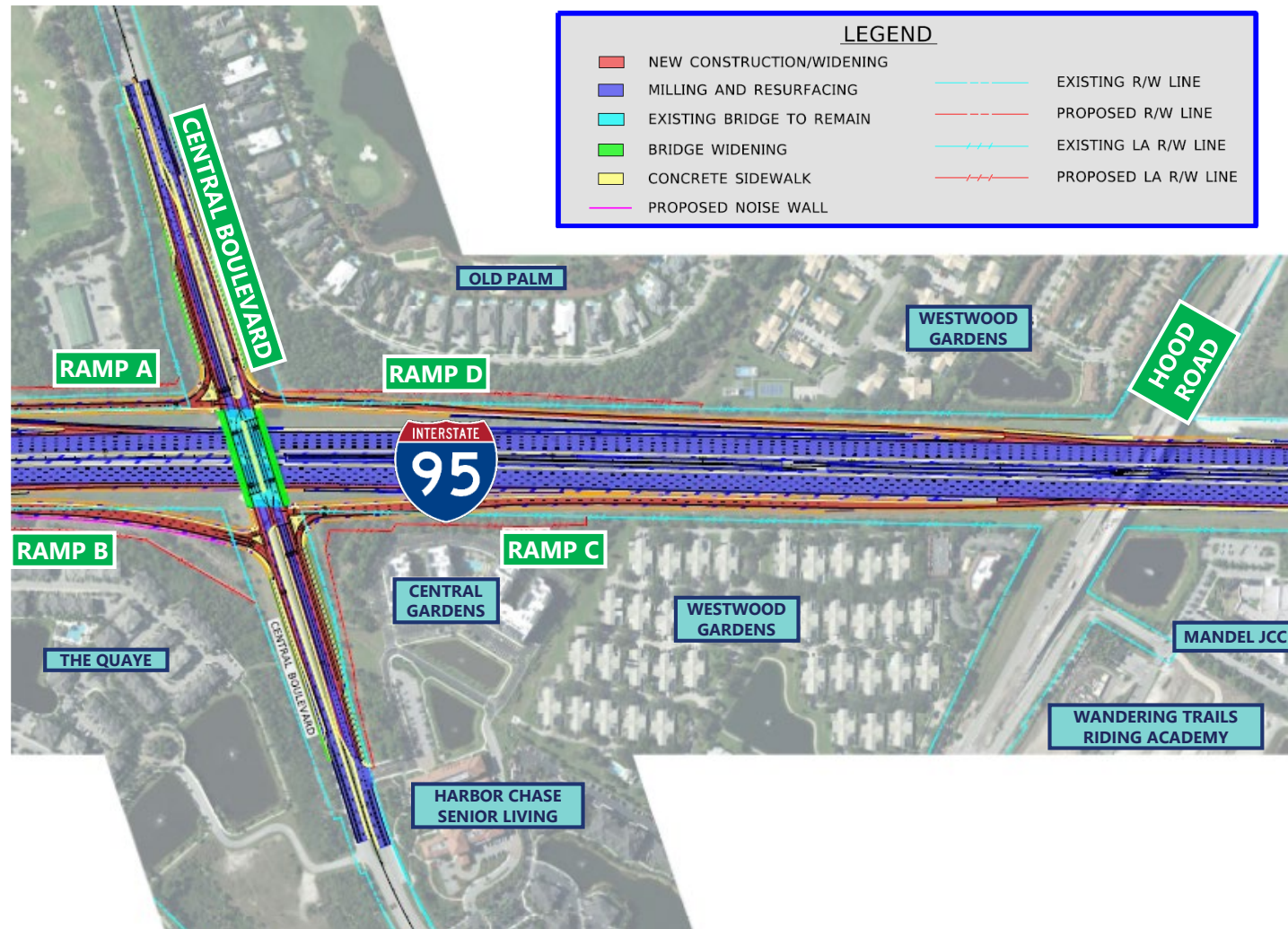
LEGEND

- NEW CONSTRUCTION/WIDENING
- MILLING AND RESURFACING
- EXISTING BRIDGE TO REMAIN
- BRIDGE WIDENING
- CONCRETE SIDEWALK
- PROPOSED NOISE WALL


- EXISTING R/W LINE
- PROPOSED R/W LINE
- EXISTING LA R/W LINE
- PROPOSED LA R/W LINE



I-95 from Military Trail to Central Boulevard

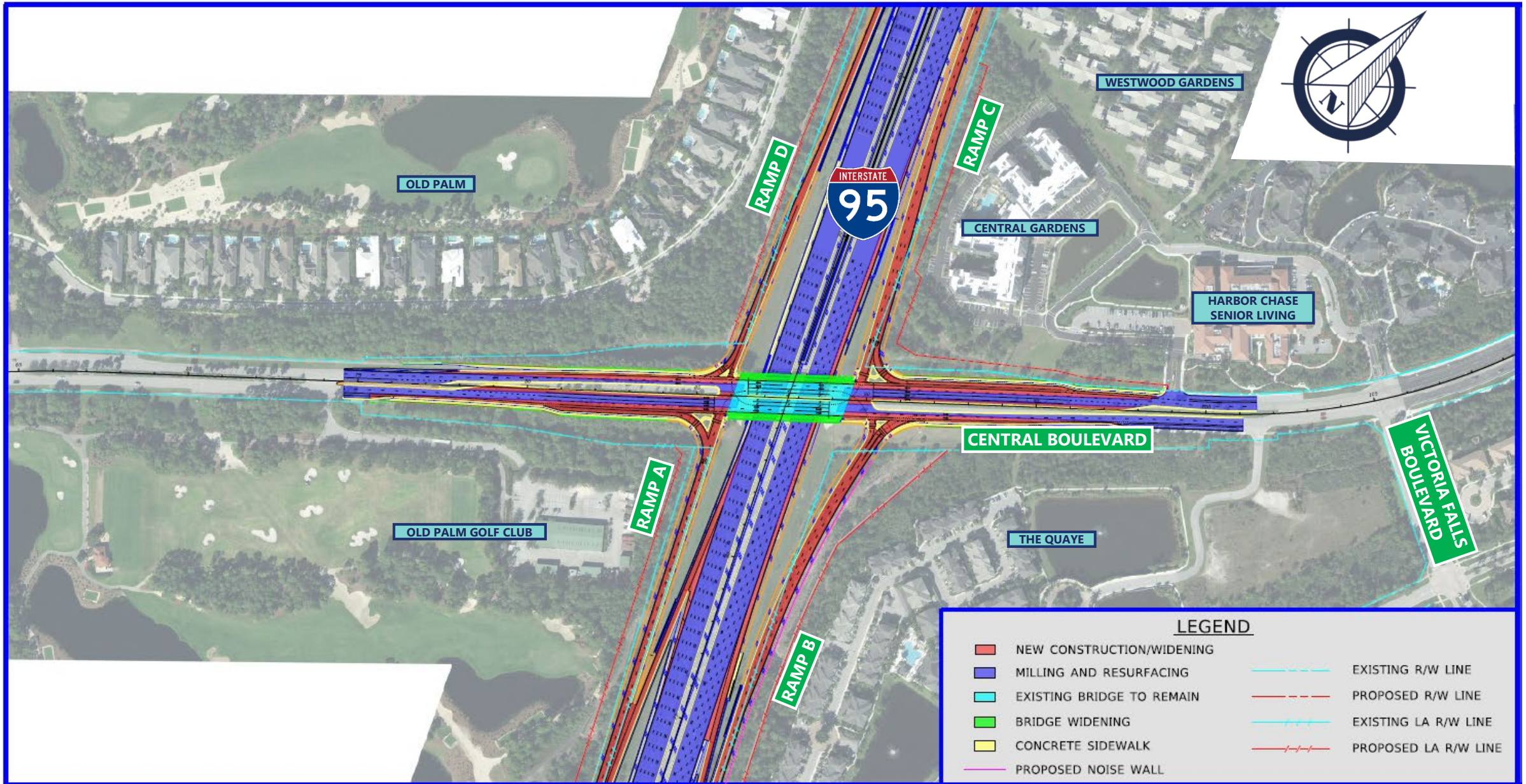


I-95 from Central Boulevard to Hood Road



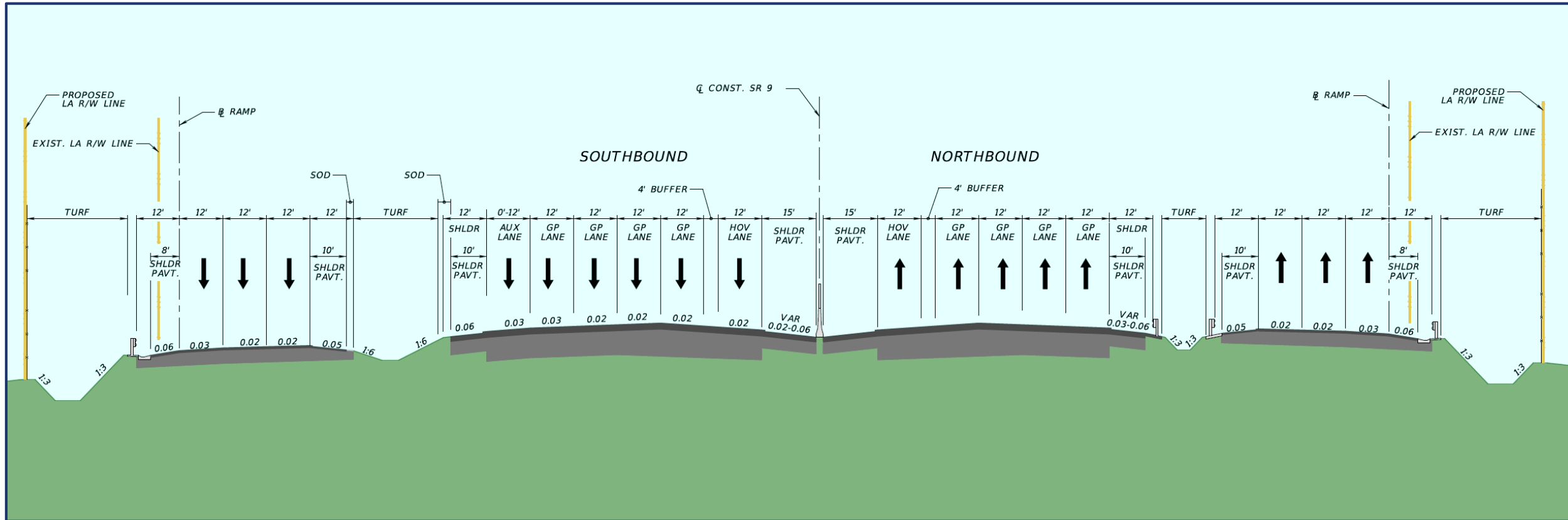
LEGEND			
	NEW CONSTRUCTION/WIDENING		EXISTING R/W LINE
	MILLING AND RESURFACING		PROPOSED R/W LINE
	EXISTING BRIDGE TO REMAIN		EXISTING LA R/W LINE
	BRIDGE WIDENING		PROPOSED LA R/W LINE
	CONCRETE SIDEWALK		
	PROPOSED NOISE WALL		

I-95 from Hood Road to Donald Ross Road

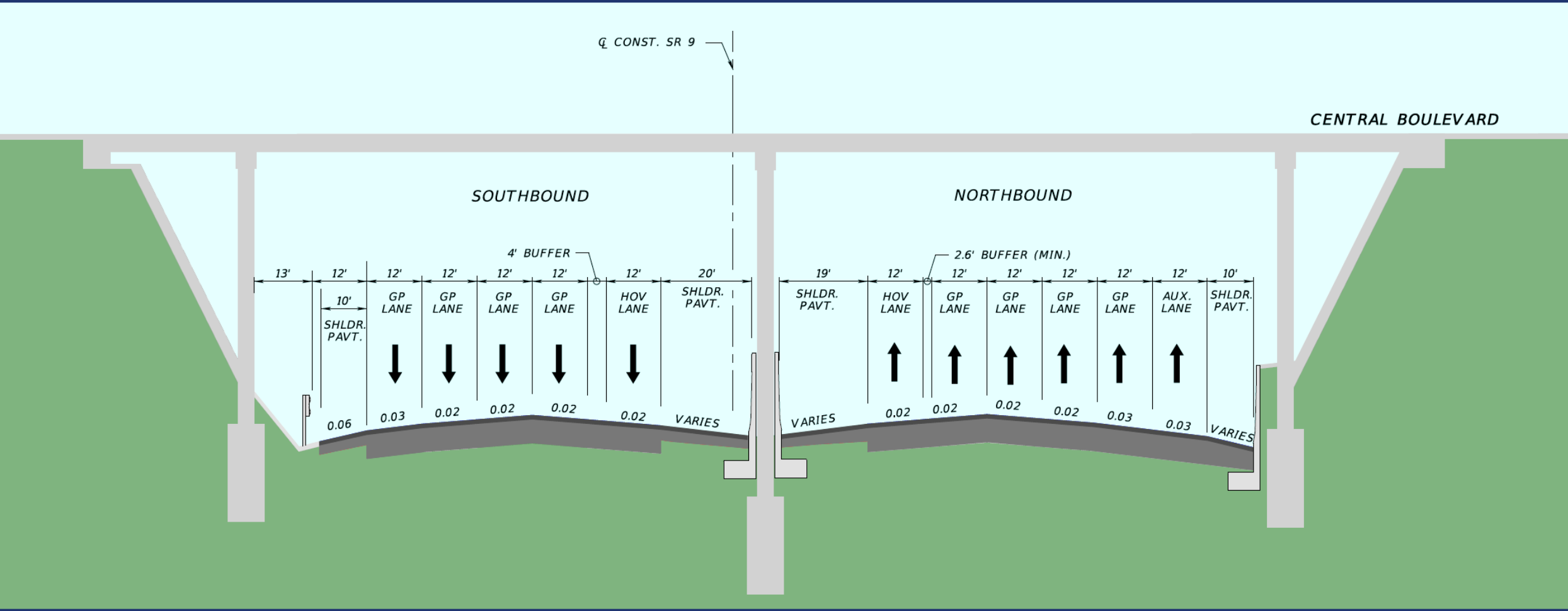


I-95 at Central Boulevard Interchange

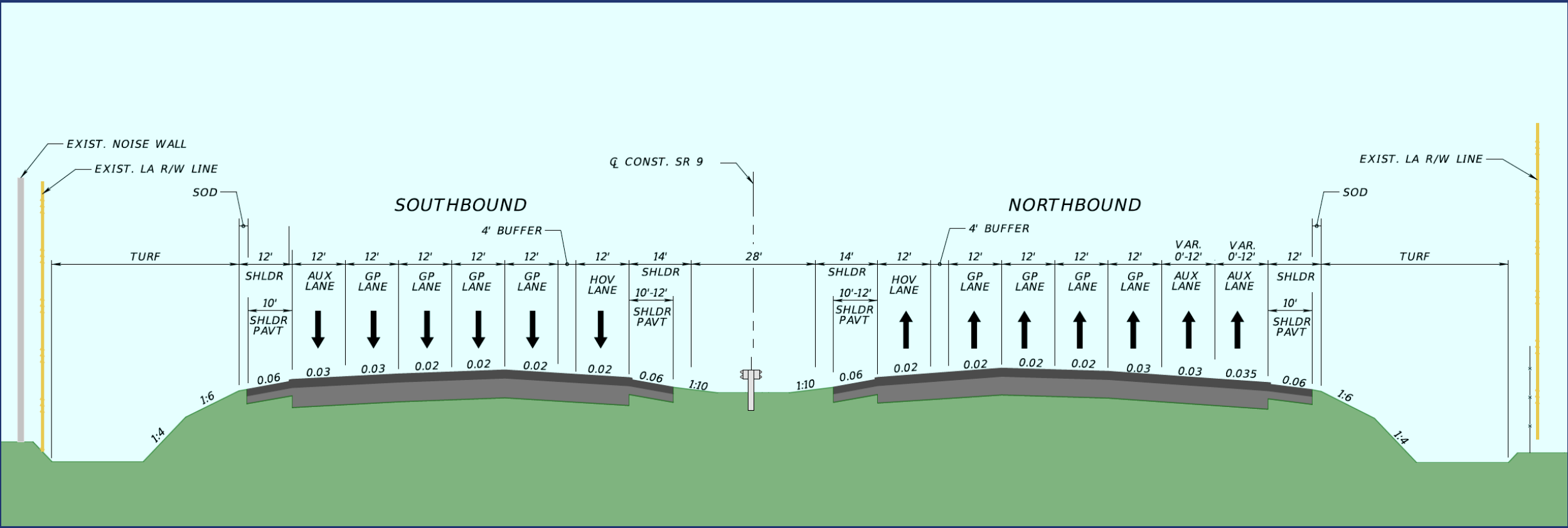
I-95 Proposed Roadway Typical Section Military Trail to Central Boulevard



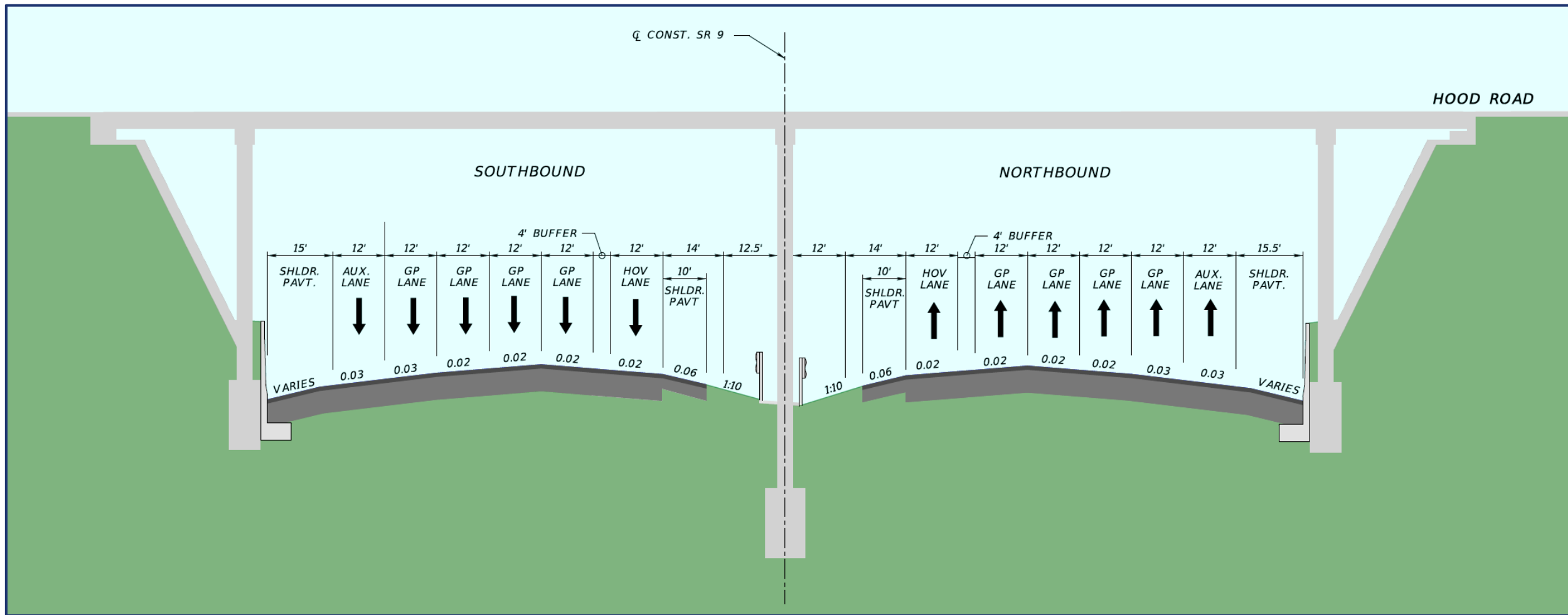
I-95 Proposed Roadway Typical Section Beneath Central Boulevard



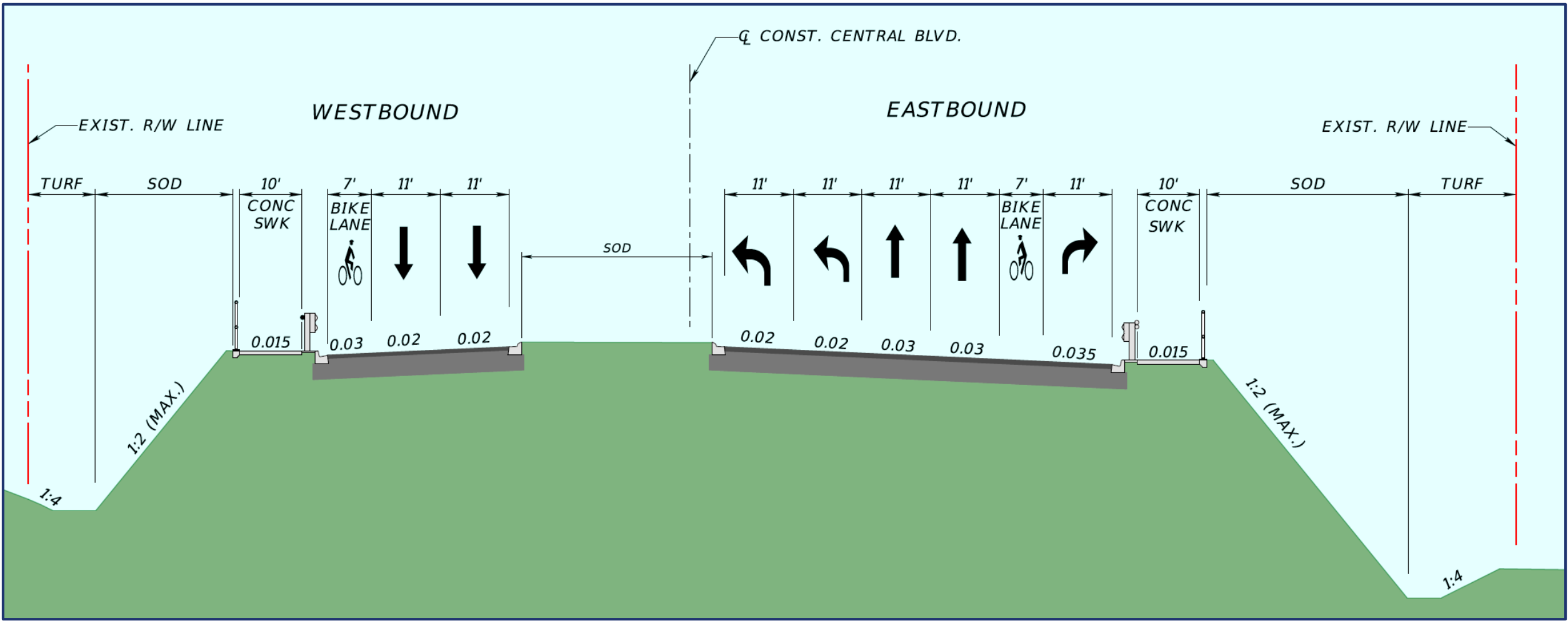
I-95 Proposed Roadway Typical Section Central Boulevard to Donald Ross Road



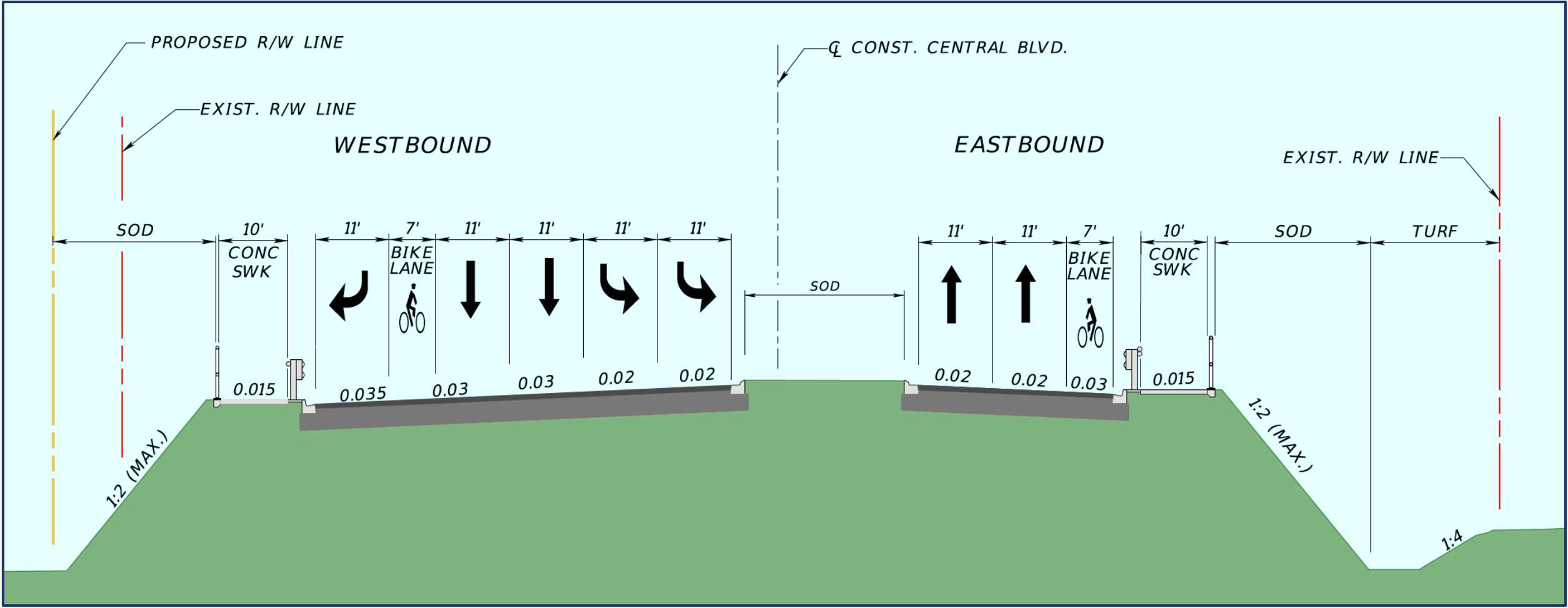
I-95 Proposed Roadway Typical Section Beneath Hood Road



Central Boulevard Proposed Roadway Typical Section (west of I-95)



Central Boulevard Proposed Roadway Typical Section (east of I-95)



[illegible]

Questions?